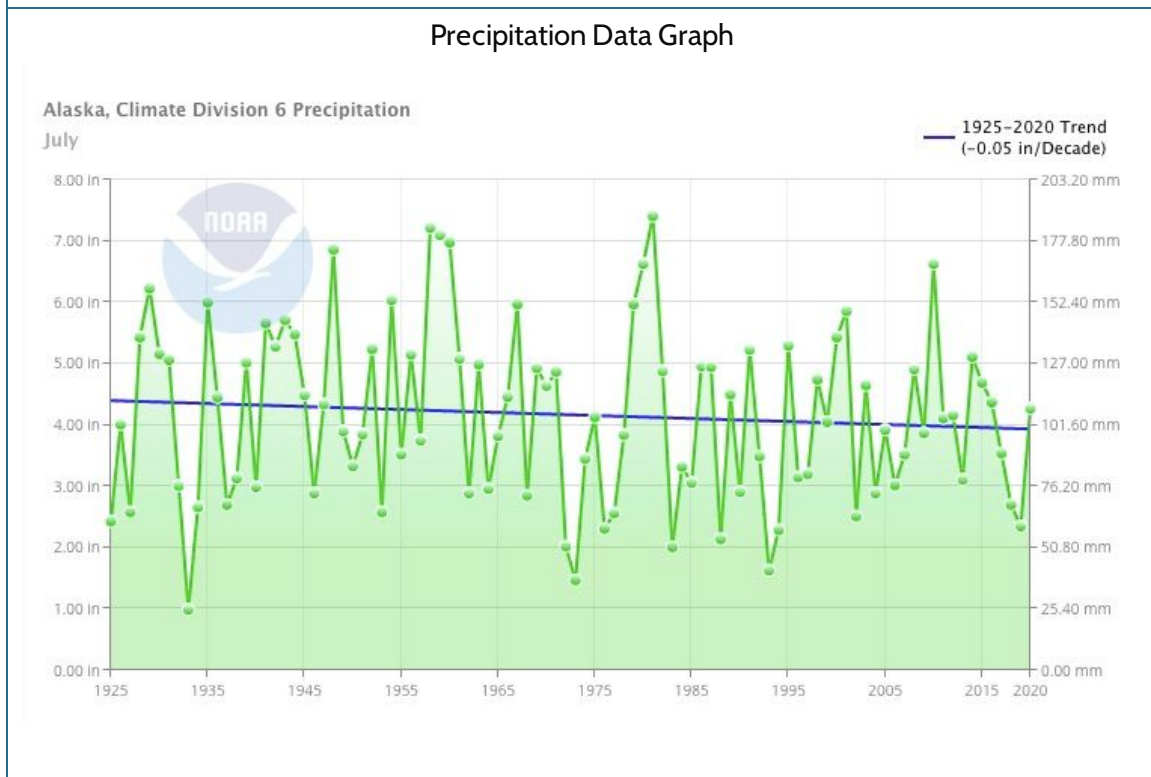
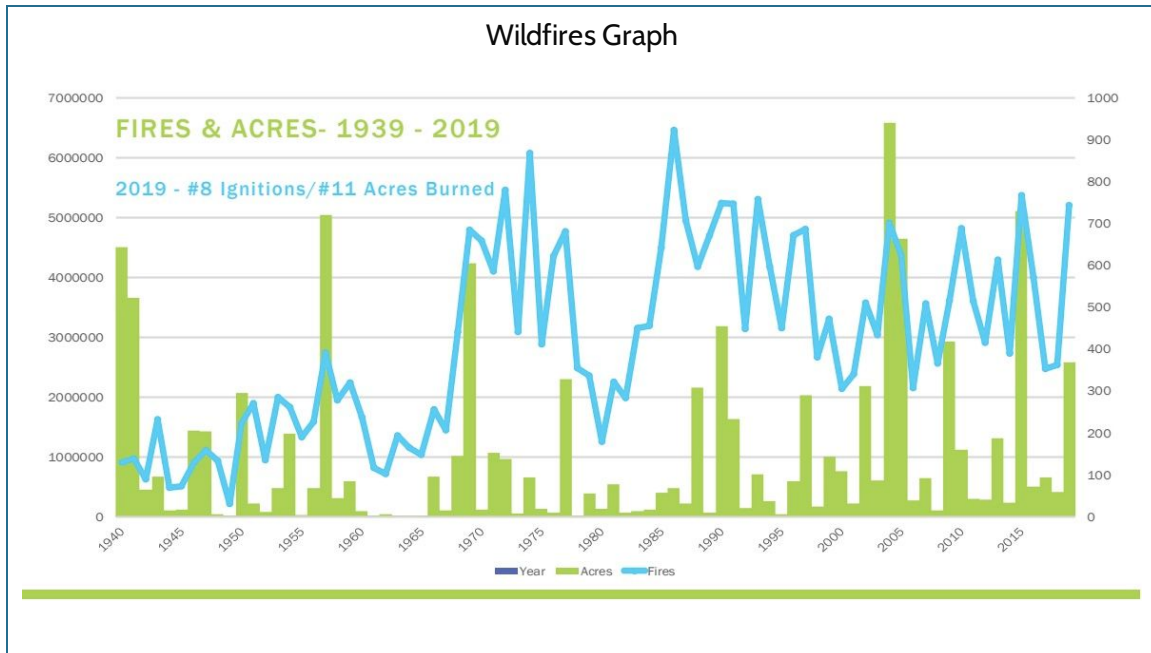
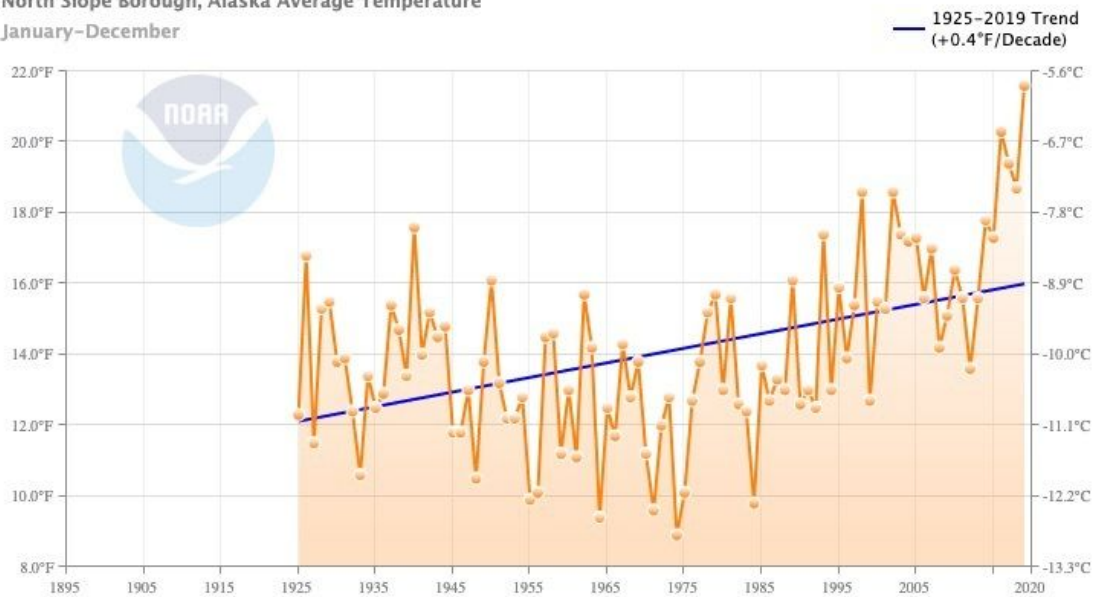


Alaska Graphs



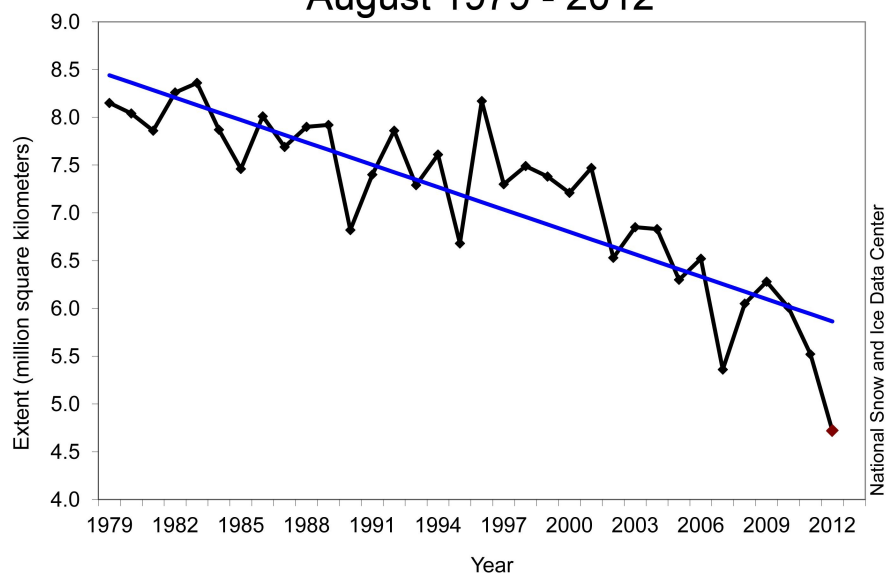
Average Annual Temperature Graph

North Slope Borough, Alaska Average Temperature
January–December



Sea Ice Graph

Average Monthly Arctic Sea Ice Extent
August 1979 - 2012

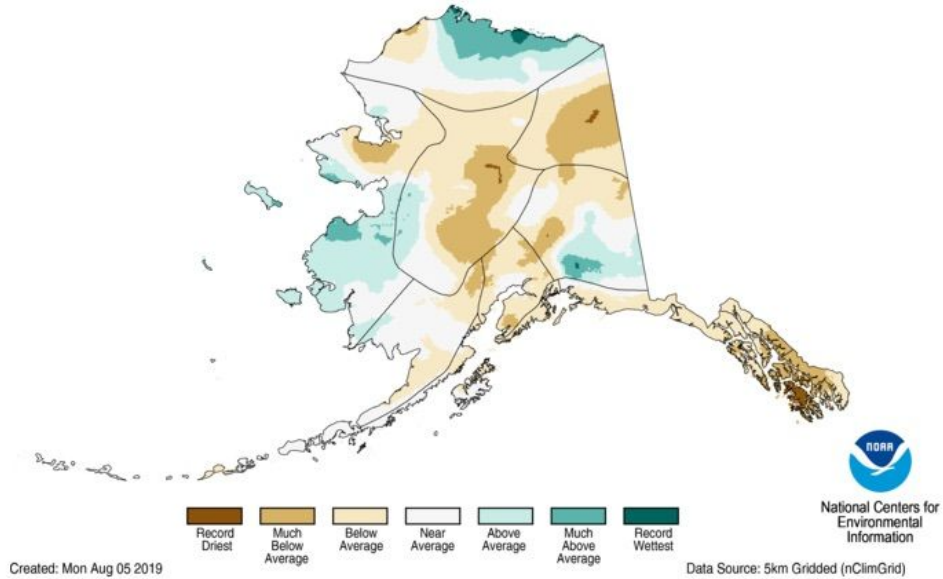


May-July 2019 Precipitation Map

Total Precipitation Percentiles

May-July 2019

Ranking Period: 1925-2019



Age of Sea Ice Graph

